



: : USNM LOC : 722L : United States : Texas : Brewster County : : : 30 12 7 N : 103 25 56 W : Monument Spring Quad, 1.47mi S75w Of Hill 5195(Dugout Mtn 3102686

Date/Time Collected

Date visited (From):  Date modifier (From):  Date conjunction:

Date visited (To):  Date modifier (To):

Time visited (From)	Time modifier (From)	Time conjunction	Time visited (To)	Time modifier (To)

Verbatim date/time:

Participants

Name	Role
*	

et al.

Participant String

Automatic?  String:

File Edit Select View Tools Tabs Multimedia Window Help



: : USNM LOC : 722L : United States : Texas : Brewster County : : : 30 12 7 N : 103 25 56 W : Monument Spring Quad, 1.47mi S75w Of Hill 5195(Dugout Mtn) 3102686

## Site Details

Record Classification: 

Field/Sample Numbers: \*

Site/Station Number: 722L

Site Number Source: USNM LOC

Site Name: \*

## Ocean

Ocean: Sea/Gulf: Bay/Sound: 

## Continental (Political)

Continent: 

Country: United States

Province/State/Territory: Texas

Precise Locality: Monument Spring Quad, 1.47mi S75w Of Hill 5195(Dugout Mtn), 1.73mi S1.5e Of Old Payne Ranch, On W Flank

District/County/Shire: Brewster County

City/Town: No Further Locality Data: 

Collection

Locality (1)

Locality (2)

Lat/Long

Mapping (1)

Mapping (2)

Exp/Method

Aquatic

Terrestrial

Depth/Elev.

Notes

References

Display Record 1 of 1

littleh

Paleo SA

nmnhlive

File Edit Select View Tools Tabs Multimedia Window Help



: : USNM LOC : 722L : United States : Texas : Brewster County : : : 30 12 7 N : 103 25 56 W : Monument Spring Quad, 1.47mi S75w Of Hill 5195(Dugout Mtn 3102686

## Continental Shelf Region

Shelf Region: 

## Islands

Archipelago: Island Grouping: Island Name: 

## Biogeography

Region: Country: 

## Details

Nearest Named Place: 

## Collection Event Details

Collection Event Parent: 

Collection Event Owner: \*

Land Owner/Jurisdiction: 

Collection	Locality (1)	Locality (2)	Lat/Long	Mapping (1)	Mapping (2)	Exp/Method	Aquatic	Terrestrial	Depth/Elev.	Notes	References
------------	--------------	--------------	----------	-------------	-------------	------------	---------	-------------	-------------	-------	------------

Display Record 1 of 1

littleh Paleo SA nmnhlive



: : USNM LOC : 722L : United States : Texas : Brewster County : : : 30 12 7 N : 103 25 56 W : Monument Spring Quad, 1.47mi S75w Of Hill 5195(Dugout Mtn) 3102686

## Latitude/Longitude Details


	Latitude (DMS)	Longitude (DMS)	Latitude (Dec.)	Longitude (Dec.)	Latitude Verbatim	Longitude Verbatim	Modifier	Comment
1	30 12 7 N	103 25 56 W	30.2019	-103.4322				
*								

Determination Source:		Radius (Verbatim):		Probability:	
Determination Method:		Radius (Numeric):		Units:	
Determined By:		Geometry:		Datum:	
Determination Date:		Derive Centroid: <input checked="" type="radio"/> System <input type="radio"/> User		Preferred:	Yes
Centroid Latitude (DMS):	30 12 7 N	Dec.: 30.2019	Centroid Longitude: 103 25 56 W	Dec.:	-103.4322

Notes:

## Latitude/Longitude List

	Determination Source	Centroid Latitude (DMS)	Centroid Longitude	Preferred
1		30 12 7 N	103 25 56 W	Yes
*				



: : USNM LOC : 722L : United States : Texas : Brewster County : : : 30 12 7 N : 103 25 56 W : Monument Spring Quad, 1.47mi S75w Of Hill 5195(Dugout Mtn 3102686

Universal Transverse Mercator [UTM] Details

	Easting (m)	Northing (m)	Zone	Datum (Ellipsoid)	False Easting	False Northing	Method	Determined By	Comment
*									

Other Coordinate Details

	Kind	Coord A	Coord B	Datum (Ellipsoid)	Source	Method	Off-set	Determined By	Comment
*									

File Edit Select View Tools Tabs Multimedia Window Help



: : USNM LOC : 722L : United States : Texas : Brewster County : : : 30 12 7 N : 103 25 56 W : Monument Spring Quad, 1.47mi S75w Of Hill 5195(Dugout Mtn) 3102686

## Map Details

Type of Map Projection:

Scale:

Name of Map:

Number:

Coords:

Original Coordinate System

Degrees Minutes Seconds

Collection

Locality (1)

Locality (2)

Lat/Long

Mapping (1)

Mapping (2)

Exp/Method

Aquatic

Terrestrial

Depth/Elev.

Notes

References

Display

Record 1 of 1

littleh

Paleo SA

nmnhlive

File Edit Select View Tools Tabs Multimedia Window Help



: : USNM LOC : 722L : United States : Texas : Brewster County : : : 30 12 7 N : 103 25 56 W : Monument Spring Quad, 1.47mi S75w Of Hill 5195(Dugout Mtn 3102686

## Expedition Details

Expedition name: Vessel name:  Cruise number: Start date:  Completion date:  Project number: 

## Collection Method

Collection method: Net mouth area:  m<sup>2</sup>  ft<sup>2</sup>Net mouth length:  m  ftVolume sampled:  m<sup>3</sup>  ft<sup>3</sup>Mesh size: Benthic sample area: 

## Total Surface Area

Area:  Unit: 

Collection

Locality (1)

Locality (2)

Lat/Long

Mapping (1)

Mapping (2)

Exp/Method

Aquatic

Terrestrial

Depth/Elev.

Notes

References

Display Record 1 of 1

littleh Paleo SA nmrhlive



: : USNM LOC : 722L : United States : Texas : Brewster County : : : 30 12 7 N : 103 25 56 W : Monument Spring Quad, 1.47mi S75w Of Hill 5195(Dugout Mtn) 3102686

## Habitat Details

Habitat: \*

Substrate Type: \*

## Habitat Description

## Bottom Description

## Water Details

°C	AquWaterTemperatureF_tab	Relative Depth

## Water Details cont.

Water hardness:

Water hardness method:

pH level:

Dissolved oxygen: mg/L (ppm)

Salinity: (parts per thousand)

## Freshwater Details

Drainage Division:

Secondary Drainage:

Tertiary Drainage:

River Basin:

Collection

Locality (1)

Locality (2)

Lat/Long

Mapping (1)

Mapping (2)

Exp/Method

Aquatic

Terrestrial

Depth/Elev.

Notes

References

Display

Record 1 of 1

littleh

Paleo SA

nmnhlive





: : USNM LOC : 722L : United States : Texas : Brewster County : : : 30 12 7 N : 103 25 56 W : Monument Spring Quad, 1.47mi S75w Of Hill 5195(Dugout Mtn 3102686

Terrestrial Details

Ecological Zone:

Habitat: \*

Soil Type: \*

Substrate Type: \*

Sediment Type:

pH level:

Vegetation:

Topography:

Habitat Description

Site Condition

Habitat Details

Annual rainfall:  mm

Rainy months: \*

Latitudinal region:

Altitudinal region:

File Edit Select View Tools Tabs Multimedia Window Help



: : USNM LOC : 722L : United States : Texas : Brewster County : : : 30 12 7 N : 103 25 56 W : Monument Spring Quad, 1.47mi S75w Of Hill 5195(Dugout Mtn 3102686

## Depth Details

Depth from:	<input type="text"/>	(m)	<input type="text"/>	(ft)	<input type="text"/>	(fathoms)	Modifier:	<input type="text"/>	
Depth to:	<input type="text"/>	(m)	<input type="text"/>	(ft)	<input type="text"/>	(fathoms)	Modifier:	<input type="text"/>	
Depth determination:	<input type="text"/>				Text depth:		<input type="text"/>		
Bottom depth from:	<input type="text"/>	(m)	<input type="text"/>	(ft)	<input type="text"/>	(fathoms)	Modifier:	<input type="text"/>	
Bottom depth to:	<input type="text"/>	(m)	<input type="text"/>	(ft)	<input type="text"/>	(fathoms)	Modifier:	<input type="text"/>	
Bottom depth determination:	<input type="text"/>				Text bottom depth:		<input type="text"/>		
Source of sample:	<input type="text"/>								

## Elevation (Relative)

From:	<input type="text"/>	(m)	<input type="text"/>	(ft)	Modifier:	<input type="text"/>		
To:	<input type="text"/>	(m)	<input type="text"/>	(ft)	Modifier:	<input type="text"/>		
Determination method:	<input type="text"/>							
Text:	<input type="text"/>							

Collection

Locality (1)

Locality (2)

Lat/Long

Mapping (1)

Mapping (2)

Exp/Method

Aquatic

Terrestrial

Depth/Elev.

Notes

References




Display Record 1 of 1

littleh

Paleo SA

nmnhlive



: : USNM LOC : 722L : United States : Texas : Brewster County : : : 30 12 7 N : 103 25 56 W : Monument Spring Quad, 1.47mi S75w Of Hill 5195(Dugout Mtn 3102686


Note Details

Note:

Date:  Kind:  Attributed To: \*  Publish:  Yes  No

Notes Summary

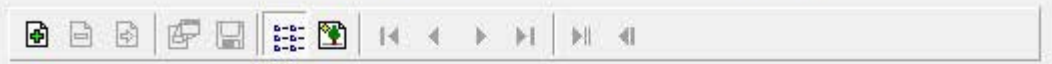

Note	Date	Kind	Attributed To	Publish
*				



: : USNM LOC : 722L : United States : Texas : Brewster County : : : 30 12 7 N : 103 25 56 W : Monument Spring Quad, 1.47mi S75w Of Hill 5195(Dugout Mtn 3102686

Bibliographic References

\*



Resource Information


Title:

Creator:

MIME Type:  MIME Format:

Identifier:

Description




: : USNM LOC : 722L : United States : Texas : Brewster County : : : 30 12 7 N : 103 25 56 W : Monument Spring Quad, 1.47mi S75w Of Hill 5195(Dugout Mtn 3102686

Contract Details

	Number	Recipient	Description	
*				

Permit Details

	Number	Issuer	Description	
*				



: : USNM LOC : 722L : United States : Texas : Brewster County : : : 30 12 7 N : 103 25 56 W : Monument Spring Quad, 1.47mi S75w Of Hill 5195(Dugout Mtn 3102686

- Security
- Admin
  - NMNH User
  - Paleo Cataloger Creator
  - Paleo Cataloger Editor
  - Paleo Data Manager
  - Paleo Read-only
  - Paleo SA
  - Paleo TM Editor
  - Registrar

Add... Remove

Permissions: Allow

Display	<input checked="" type="checkbox"/>
Edit	<input checked="" type="checkbox"/>
Delete	<input checked="" type="checkbox"/>

Access

Record Status: Active

Publish on Internet:  Yes  No

Publish on Intranet:  Yes  No

Department

1 Paleobiology

Lookup List

Hierarchy Root: Paleobiology



: : USNM LOC : 722L : United States : Texas : Brewster County : : : 30 12 7 N : 103 25 56 W : Monument Spring Quad, 1.47mi S75w Of Hill 5195(Dugout Mtn) 3102686

## Legacy Data

## Insertion Details

Inserted By: migrated from SELGEM  
 Insertion Date: 10 Jun 2004  
 Insertion Time: 03:09

## Modification Details

Modified By: KE EMu Administrator  
 Modification Date: 17 Aug 2011  
 Modification Time: 09:33

## Import Details

Import Identifier: LatLong Fix  
 System Identifier:

## GUIDs

	Preferred	Type	GUID
*			

Mapping (2)

Exp/Method

Aquatic

Terrestrial

Depth/Elev.

Notes

References

Multimedia

Contract/Permit

Security

Admin

Audit


Display Record 1 of 1

littleh

Paleo SA

nmnhlive





: : USNM LOC : 722L : United States : Texas : Brewster County : : : 30 12 7 N : 103 25 56 W : Monument Spring Quad, 1.47mi S75w Of Hill 5195(Dugout Mtn 3102686

Audit Trail

	User	Date	Time	Operation		
1	emu	13 Aug 2010	13:32	update		